Previous Survey

46/8

11/30/2023 02:05:25 PM V: 46 P: 9 202311300073
Page 1 of 7
Kittitas County Auditor

PART OF SECTIONS 8 & 17, TOWNSHIP 16 NORTH, RANGE 20 EAST, W.M.

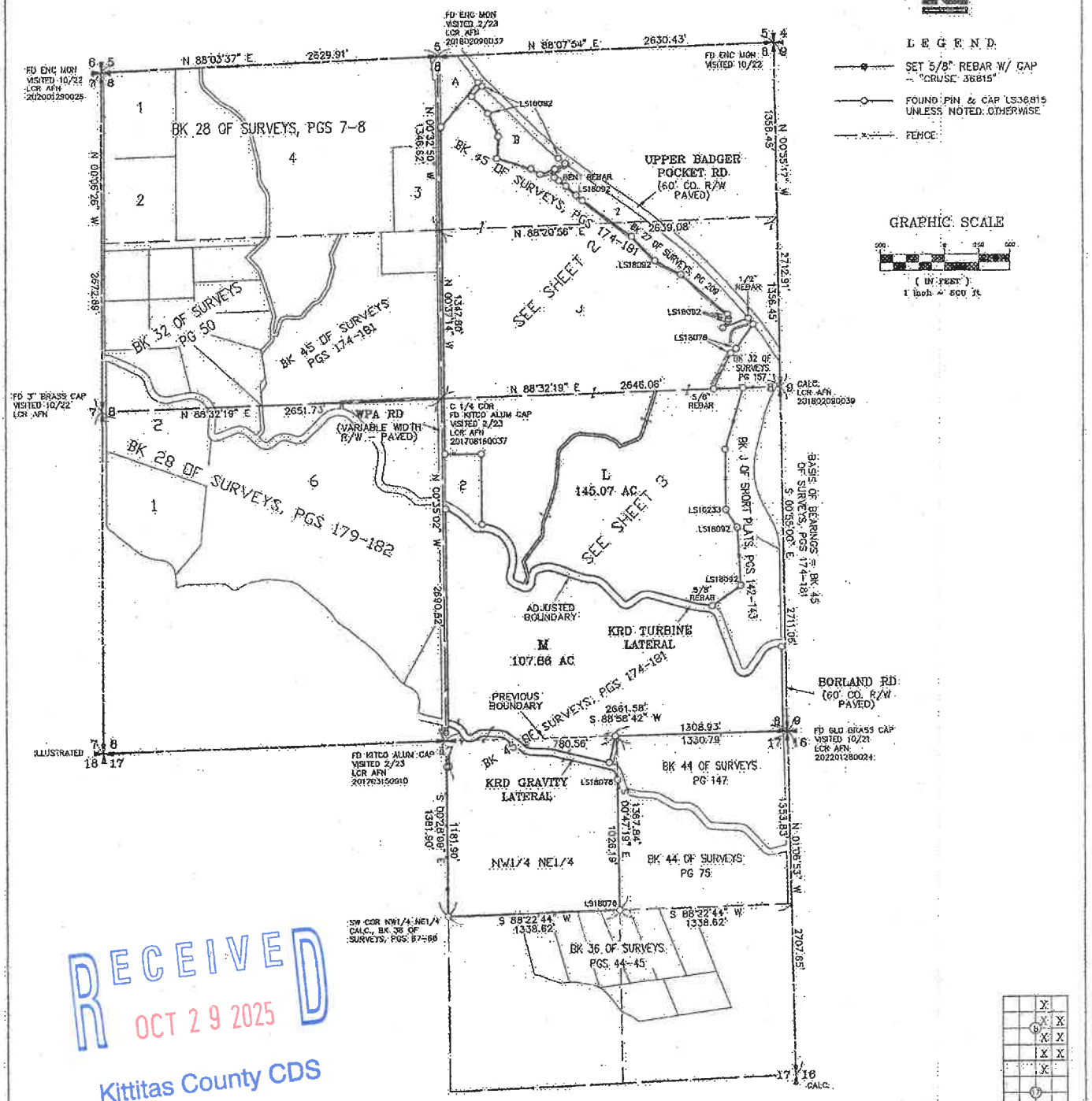

RECEIVED
OCT 29 2025
Kittitas County CDS

SHEET 1 OF 7

AUDITOR'S CERTIFICATE 202311300073
Filed for record this 30TH day of NOVEMBER, 2023, at 2:05 P.M. in Book 46 of Surveys at page(s) 9 at the request of Cruse & Associates.
BRYAN ELLIOTT BY: [signature], Deputy
KITTITAS COUNTY AUDITOR

SURVEYOR'S CERTIFICATE
This map correctly represents a survey made by me or under my direction in conformance with the requirements of the Survey Recording Act at the request of MIKE LOWE in AUGUST of 2023.
[signature]
CHRISTOPHER C. CRUSE
Professional Land Surveyor
11/30/2023
DATE
License No. 36815

CHRISTOPHER C. CRUSE
LS 36815
REGISTERED
PROFESSIONAL LAND SURVEYOR

CRUSE & ASSOCIATES
PROFESSIONAL LAND SURVEYORS
217 East Fourth Street P.O. Box 969
Ellensburg, WA. 98926 (509) 962-8242

M&M LOWE FAMILY, LLC

RECEIVED
OCT 29 2025
Kittitas County CDS

03/05/2009 03:05:11 AM V: 36 P: 44 200903050001
$13.00 CRUSE 1 page
Kittitas County Auditor
Page 1 of 2

36-44

PART OF THE NORTHEAST QUARTER OF SECTION 17, TOWNSHIP 16 NORTH, RANGE 20 EAST, W.M.

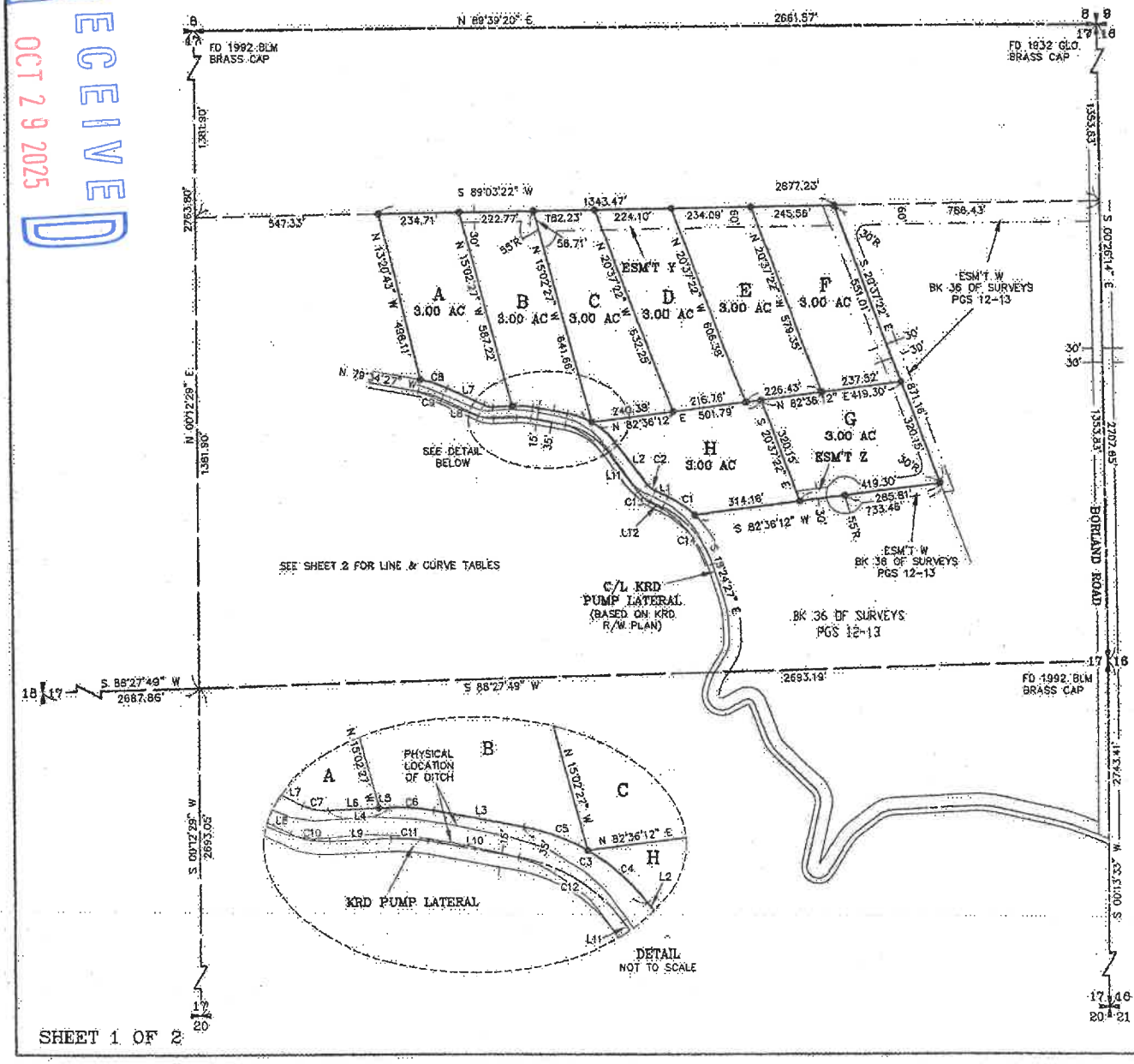

SHEET 1 OF 2

LEGEND

- SET 5/8" REBAR W/ YELLOW CAP – "CRUSE 18078"
- FOUND PIN & CAP
- FENCE
- EASEMENT

GRAPHIC SCALE

(IN FEET)
1 inch = 200 ft.

AUDITOR'S CERTIFICATE

Filed for record this 5TH day of MARCH, 2009, at 9:06 A.M., in Book 36 of Surveys at page(s) 44 at the request of Cruse & Associates.

JERALD V. PETTIT BY: [signature]
KITTITAS COUNTY AUDITOR

SURVEYOR'S CERTIFICATE

This map correctly represents a survey made by me or under my direction in conformance with the requirements of the Survey Recording Act at the request of MIKE LOWE in DECEMBER of 2008.

[signature]
CHARLES A. CRUSE, JR.
Professional Land Surveyor
License No. 18078

3-5-09
DATE

CHARLES A. CRUSE, STATE OF WASHINGTON, LS 18078, REGISTERED PROFESSIONAL LAND SURVEYOR

CRUSE & ASSOCIATES
PROFESSIONAL LAND SURVEYORS
217 East Fourth Street P.O. Box 959
Ellensburg, WA 98926 (509) 962-8242

LOWE PROPERTY

Previous Survey

Previous Survey

36-12

200901300015

PART OF THE EAST HALF OF SECTION 17, TOWNSHIP 16 NORTH, RANGE 20 EAST, W.M.

01/30/2009 11:25:53 AM V: 36 P: 12 200901300015 Page 1 of 2 $18.00 CRUSE PROP. Kittitas County Auditor

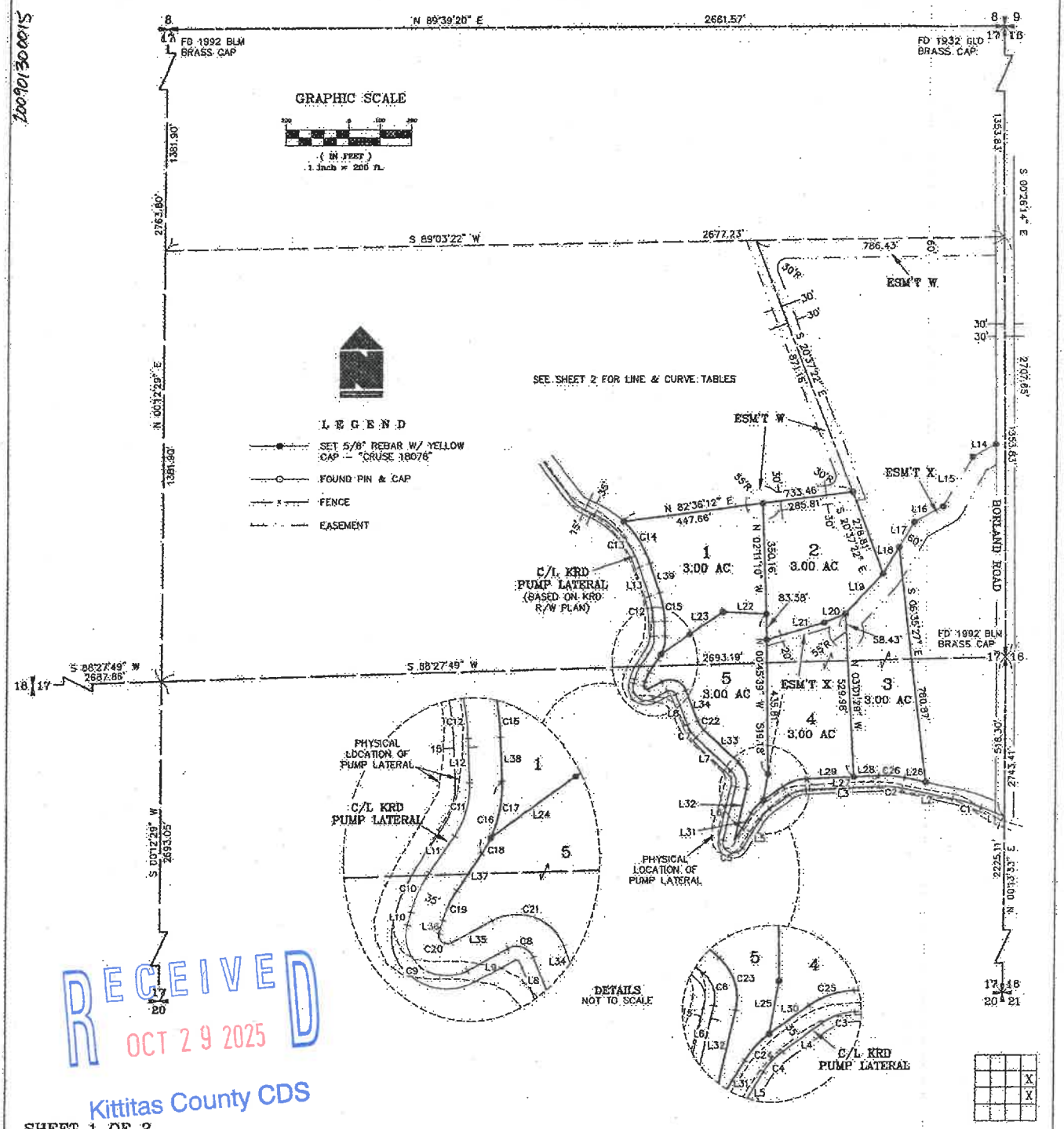

RECEIVED
OCT 29 2025
Kittitas County CDS

SHEET 1 OF 2

AUDITOR'S CERTIFICATE 200901300015
Filed for record this 30TH day of JANUARY, 2009, at 11:25 AM., in Book 36 of Surveys at page(s) 12 at the request of Cruse & Associates.
JERALD V. PETTIT BY
KITTITAS COUNTY AUDITOR

SURVEYOR'S CERTIFICATE
This map correctly represents a survey made by me or under my direction in conformance with the requirements of the Survey Recording Act at the request of MIKE LOWE in DECEMBER of 2008.
Charles A. Cruse Jr. 1-30-09
CHARLES A. CRUSE, JR. Professional Land Surveyor
DATE License No. 18078

CHARLES A. CRUSE STATE OF WASHINGTON LS 18078 REGISTERED PROFESSIONAL LAND SURVEYOR

CRUSE & ASSOCIATES
PROFESSIONAL LAND SURVEYORS
217 East Fourth Street P.O. Box 959
Ellensburg, WA 98926 (509) 962-8242

LOWE PROPERTY